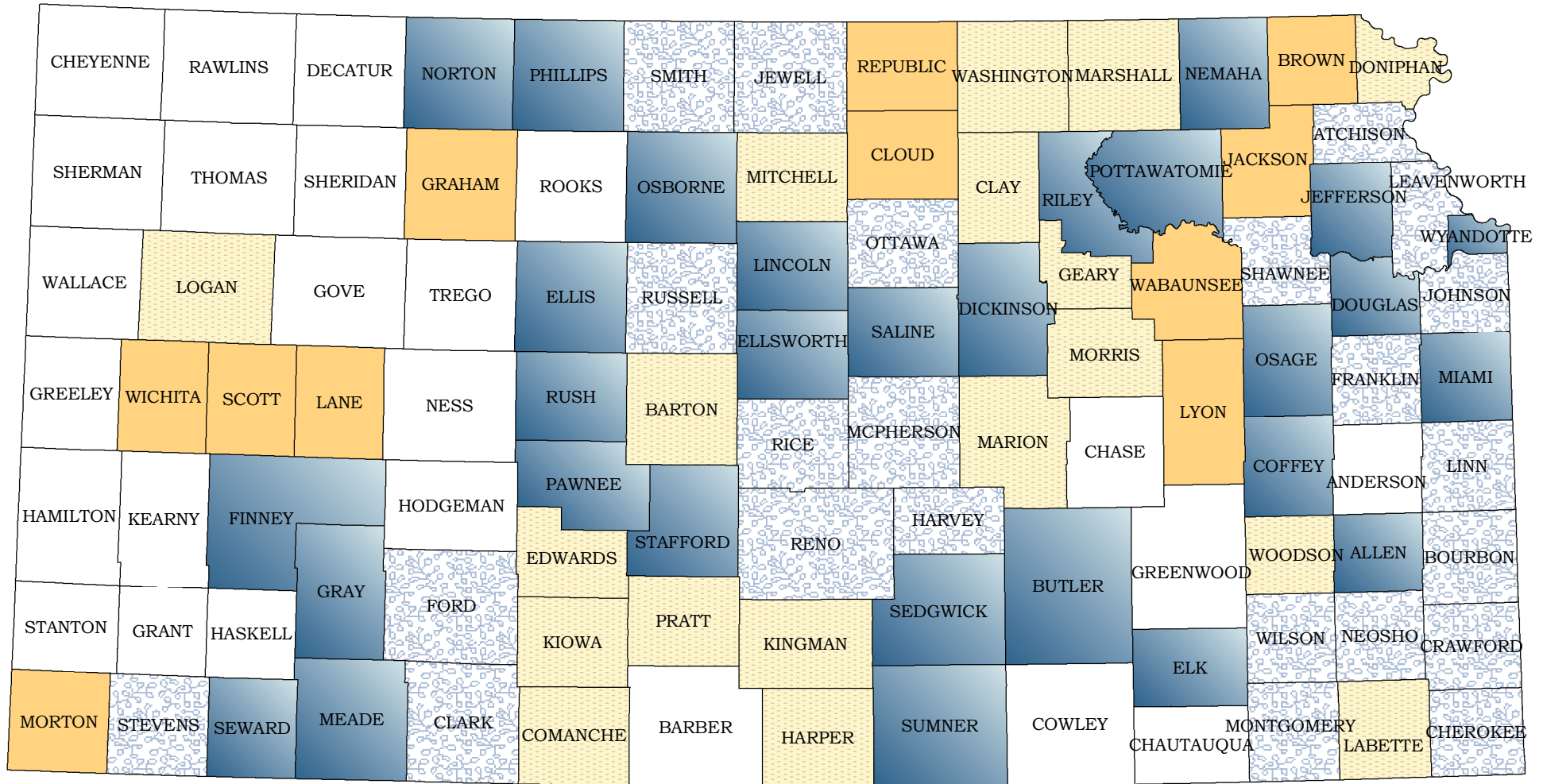








Aerial Photography Used for Rural Parcel Mapping



Counties

-  24 1886 Rectified Photography
-  18 1886 (Rect.); 1991/2002 DOQQs; 2003-'06, '08 NAIP
-  11 Using Only National Agriculture Imagery Program (NAIP)
-  23 Combination of 1886, DOQQ, NAIP, and County Purchased
-  29 Using Only County Purchased Ortho Photography



May 18, 2009

The data used for this map was derived from the January 2009 PVD Mapping Status Survey.



Map #CA09-005